

LAPP Funding Application City of Conover, North Carolina

Map of Proposed Project

1st Avenue Area Bicycle & Pedestrian Improvements







.85 miles: 1st Avenue S (NC 16B) from 1st Street (US Hwy 70A) to 7th Street PI SW, then 7th Street PI SW to Conover Blvd W (US HWY 70)

1.04 miles: 1st Avenue N (NC 16B) from 1st Street (US Hwy 70A) to 10th Street NW

.24 miles : 3rd Street SE from 1st Avenue S (NC 16B) to 5th Ave SE

2.13 miles total project length

Legend

-  Crosswalks
-  1/2 mile project buffer
-  Project route
-  Existing roadways
-  Railroad
- Non vehicular routes**
-  Bike path
-  Sidewalk
-  Bus stops

0 1,000 2,000 Feet

1 inch = 1,000 feet

